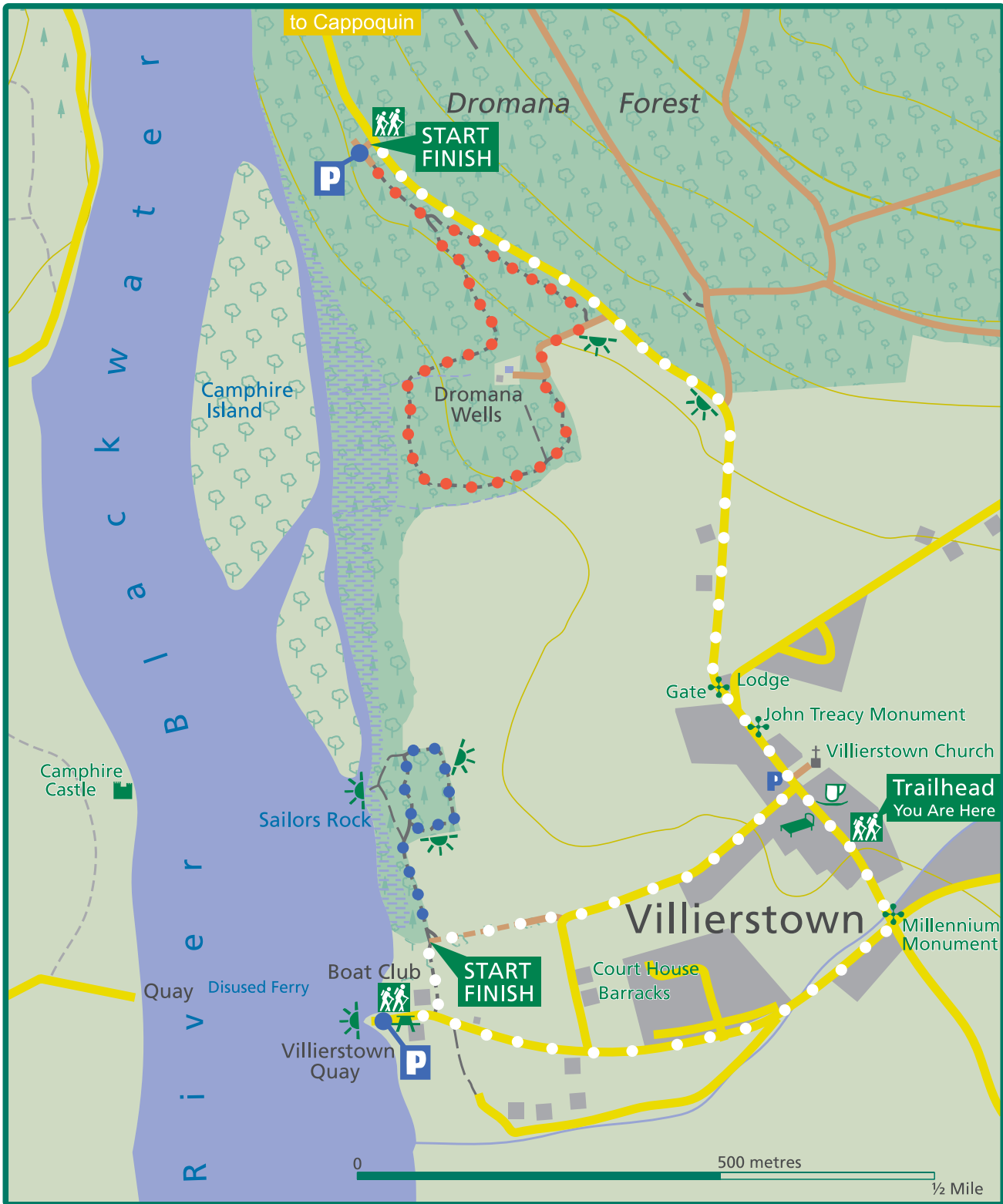





Drom Eanaigh ~ An Baile Nua Dromana ~ Villierstown



-  Príomhbhóthar / Main Road
-  Mionbhóthar / Minor Road
-  Bóthar Foraoise / Forest Road
-  Raon Foraoise / Forest Track
-  Cosán / Path
-  Ionad Amhairc / Viewpoint
-  Carrchlós / Car Park
-  Tús/ Trailhead
-  Láthair Oidhreachta / Heritage Site
-  Láthair Phicnicí / Picnic Area
-  Bia agus Deochanna / Refreshments

-  Sailors Rock Trail : 0.9 km
-  Dromana Wells Trail : 1.4 km
-  Access from Village Trailhead

**Sailors Rock Trail : 0.9 km
Dromana Wells Trail : 1.4 km
Access from Village Trailhead**

 Réadmhaoine Coillte
Coillte Managed Properties

Níor chóir go léirhíneodh an léiriúchán ar an léarscáil de na bóithre, raonta agus cosáin taobh amuigh de réadmhaoine Coillte mar go bhfuil ceart slí tugtha. The representation on the map of roads, tracks and paths outside Coillte property should not be interpreted as conferring a right of way.